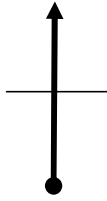
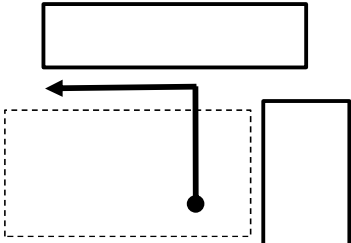
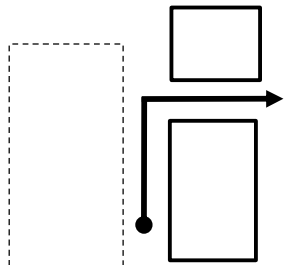
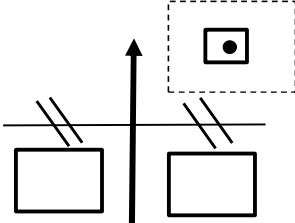
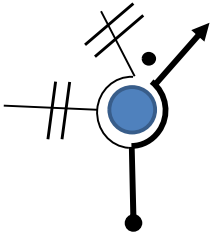



Settore	C.O. 3 AGAZZANO	Distanza Km. 31,542
3		C.O. 4 PIACENZA

Distanza			DIREZIONE	INFORMAZIONI	Distanza dal C.O.
Parziale	Totale				
0,000	0,000	235		C.O. Nr. 3	31,500
0,018	0,018	236		USCIRE DALLA PIAZZA	31,482
0,020	0,038	237			31,462
0,050	0,088	238		PESA PUBBLICA	31,412
0,190	0,278	239		PIACENZA AUTOSTRAD	31,222
0,200	0,478	240		RIVAROSSA CASTELBOSCO CAMPREMOLDO	31,022

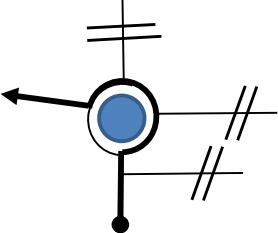
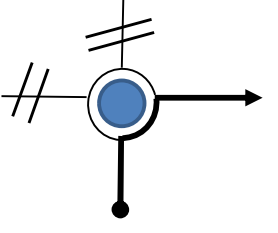
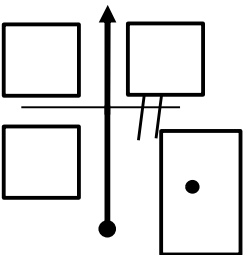
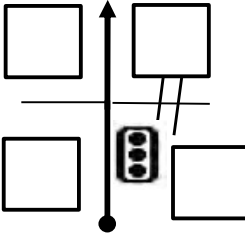
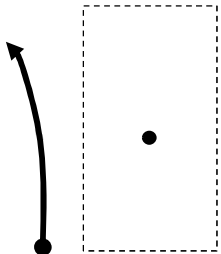
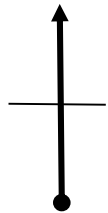
Settore	C.O. 3 AGAZZANO	Distanza Km.	31,542
3		C.O. 4 PIACENZA	Tempo Imposto
	Media Km/h		31,500

Distanza		DIREZIONE	INFORMAZIONI	Distanza dal C.O.
Parziale	Totale			
2,040	2,518	241 	GAZZOLA	28,982
3,952	6,470	242 	TUNA	25,030
0,100	6,570	243 	↑ PIACENZA TUNA RIVERGARO TRAVO	24,930
0,730	7,300	244 	CASALIGGIO	24,200
1,980	9,280	245 	GRAGNANO TREBBIENSE	22,220
2,210	11,490	246 	GRAGNANINO	20,010

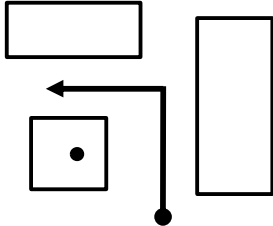
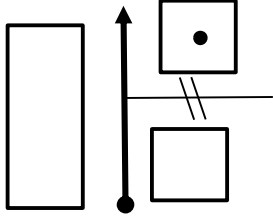
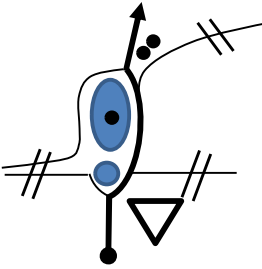

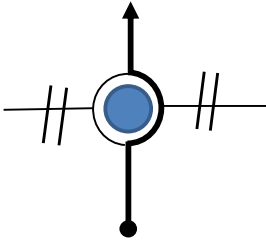
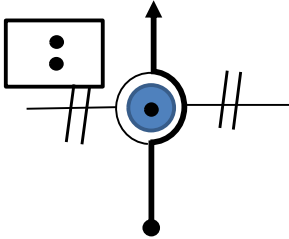
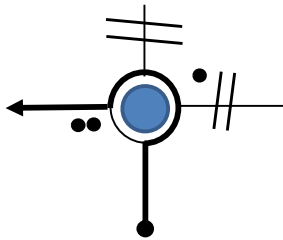
Settore	C.O. 3 AGAZZANO	Distanza Km.	31,542
3		C.O. 4 PIACENZA	Tempo Imposto
			Media Km/h

Distanza			DIREZIONE	INFORMAZIONI	Distanza dal C.O.
Parziale	Totale				
0,370	11,860	247		<ul style="list-style-type: none"> AUTOSTRAD PIACENZA 	19,640
1,660	13,520	248		<ul style="list-style-type: none"> AUTOSTRAD PIACENZA TANGENZIALE SAN NICOLO' 	17,980
1,300	14,820	249		SAN NICOLO' ROTOFRENO	16,680
1,900	16,720	250		<ul style="list-style-type: none"> VOGHERA PIACENZA 	14,780
2,450	19,170	251			12,330
1,550	20,720	252			10,780

Settore	C.O. 3 AGAZZANO	Distanza Km.	31,542
3		C.O. 4 PIACENZA	Tempo Imposto
			Media Km/h

Distanza			DIREZIONE	INFORMAZIONI	Distanza dal C.O.
Parziale	Totale				
1,400	22,120	253			9,380
2,220	24,340	254		MONUMENTO AL PONTIERE	7,160
0,400	24,740	255		• PALAZZO FARNESE	6,760
0,160	24,900	256			6,600
0,180	25,080	257		• PIAZZA CAVALLI	6,420
0,030	25,110	258		CONSEGNA TABELLA DI MARCIA	6,390

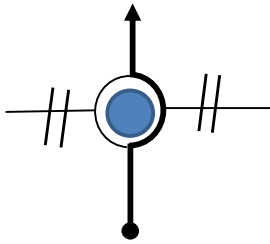
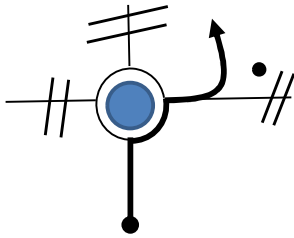
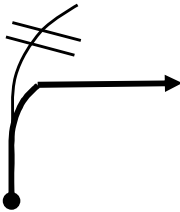
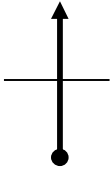
Settore	C.O. 3 AGAZZANO	Distanza Km. 31,542
3		C.O. 4 PIACENZA

Distanza			DIREZIONE	INFORMAZIONI	Distanza dal C.O.
Parziale	Totale				
0,100	25,210	259		● CHIESA DI SAN DONNINO	6,290
0,260	25,470	260		● CHIESA DI S. ANTONINO	6,030
0,940	26,410	261		● MONUMENTO ●● 	5,090
0,130	26,540	262			4,960
0,680	27,220	263		● BULLA SPORT ● autostrade → ● tangenziale → ● Parma-Piacenza → ● valli piacentine →	4,280
0,270	27,490	264		● CARPANETO → ● GRAZZANO VISCONTI → ● tangenziale → ● CREMONA → ● autostrade →	4,010

Settore	C.O. 3 AGAZZANO	Distanza Km.	31,542
3		C.O. 4 PIACENZA	Tempo Imposto
			Media Km/h

Distanza			DIREZIONE	INFORMAZIONI	Distanza dal C.O.
Parziale	Totale				
0,720	28,210	265		<div style="border: 1px solid black; padding: 2px; margin-bottom: 2px;">autostrade →</div> <div style="border: 1px solid black; padding: 2px; margin-bottom: 2px;">tangenziale →</div> <div style="border: 1px solid black; padding: 2px; margin-bottom: 2px;">CREMONA →</div> <div style="border: 1px solid black; padding: 2px;">valli piacentine →</div>	3,290
0,340	28,550	266		<div style="border: 1px solid black; padding: 2px; text-align: center;">COMET</div>	2,950
0,440	28,990	267		<div style="border: 1px solid black; padding: 2px; margin-bottom: 2px;">Strada Caorsana</div> <div style="border: 1px solid black; padding: 2px; margin-bottom: 2px;">autostrade →</div> <div style="border: 1px solid black; padding: 2px; margin-bottom: 2px;">CREMONA →</div> <div style="border: 1px solid black; padding: 2px; margin-bottom: 2px;">tangenziale →</div> <div style="border: 1px solid black; padding: 2px;">valli piacentine →</div>	2,510
0,740	29,730	268		<div style="border: 1px solid black; padding: 2px; margin-bottom: 2px;">Strada Caorsana</div> <div style="border: 1px solid black; padding: 2px; margin-bottom: 2px;">autostrade →</div> <div style="border: 1px solid black; padding: 2px; margin-bottom: 2px;">tangenziale →</div> <div style="border: 1px solid black; padding: 2px; margin-top: 10px; text-align: center;">●● ASTRA</div>	1,770
0,180	29,910	269		<div style="border: 1px solid black; padding: 2px; margin-bottom: 2px; text-align: center;">PARMA</div> <div style="border: 1px solid black; padding: 2px; margin-bottom: 2px;">CREMONA</div> <div style="border: 1px solid black; padding: 2px; margin-bottom: 2px;">PIACENZA</div> <div style="border: 1px solid black; padding: 2px; margin-bottom: 2px;">TORINO</div> <div style="border: 1px solid black; padding: 2px; margin-bottom: 2px;">CREMONA-BRESCIA</div> <div style="border: 1px solid black; padding: 2px;">MILANO-BOLOGNA</div>	1,590
0,250	30,160	270		ATTENZIONE SOTTOPASSO	1,340

Settore	C.O. 3 AGAZZANO	Distanza Km.	31,542
3		C.O. 4 PIACENZA	Tempo Imposto
	Media Km/h		31,500

Distanza			DIREZIONE	INFORMAZIONI	Distanza dal C.O.
Parziale	Totale				
0,320	30,480	271			1,020
0,480	30,960	272		!!!!!! ATTENZIONE <div style="border: 1px solid black; padding: 2px; display: inline-block;">← TORELLO</div> <div style="border: 1px solid black; padding: 2px; display: inline-block;">← POLO LOGISTICO</div>	0,540
0,480	31,440	273		!!!!!! ATTENZIONE ENTRARE NEL CANCELLO DEL TECNOPOLO	0,060
0,060	31,500	274		RITIRO OMAGGIO E FINE MANIFESTAZIONE	0,000